

RESOLUTION TO ADOPT WARD PLAN AND TO COMBINE  
WARDS FOR VOTING PURPOSES

WHEREAS, Wis. Stat. §5.15, requires all cities, villages, and towns with a population of 1,000 or more to establish municipal wards based on the results of the decennial census; and

WHEREAS, Wis. Stat. §59.10(3)(b) requires that each county board adopt and transmit to each municipal governing body in the county a tentative county supervisory district plan, dividing the county into districts and designating the approximate location and population of each ward proposed to divide the county into districts; and

WHEREAS, the Manitowoc County Board of Supervisors has submitted such a tentative Manitowoc County Supervisory District Plan to the Village of Mishicot, and; the Village of Mishicot has received the tentative plan; and

WHEREAS, the Wisconsin Statutes require that each municipality designate by consecutive whole number, geographical description, and population the various wards to be created within the municipality; and

NOW, THEREFORE BE IT RESOLVED, that the Village of Mishicot adopts the wards described as follows:

<u>Ward Number</u>	<u>Description of Ward</u>	<u>Population</u>	<u>Polling Place</u>
1	See Attached	795	Mishicot VFW Hall
2	See Attached	637	Mishicot VFW Hall


and

BE IT FURTHER RESOLVED, that Wards 1 and 2 created above are hereby combined for voting purposes; and

BE IT FURTHER RESOLVED, that the designated polling place for Wards 1 and 2 is the Mishicot VFW Hall, 314 W Main St, Mishicot, WI 54228.

BE IT FURTHER RESOLVED, that upon passage, a copy of this resolution shall be filed with the Village clerk, who shall transmit a copy of the ward plan and this resolution to the County Clerk within five days of its adoption and that this resolution shall remain in effect for each election until modified or rescinded in accordance with Wisconsin Statutes, or until a new division is made following the next federal decennial census.

Dated this 5<sup>th</sup> day of October, 2021

  
Village President

Date Adopted : 10-5-21

Date Posted: 10/6/21

Date Effective: 10/6/21


Attest:

  
Village Clerk Recording Secretary

STATE OF WISCONSIN       )  
  ) ss  
COUNTY OF MANITOWOC )

I, Theresa A. Becker, Recording Secretary of the Village of Mishicot, do hereby certify that the attached resolution is a true and correct copy of the original resolution required by law to be in my custody and which was adopted by the Village Board of the Village of Mishicot at a meeting held on the 5<sup>th</sup> day of October, 2021.

Set my hand and official seal this 5<sup>th</sup> day of October, 2021.

  
Theresa A. Becker  
Recording Secretary

Village of Mishicot - Census Block Numbers by Wards

<b>Ward 1</b>
<b>Census Block IDs</b>
550710101002032
550710101002033
550710101002034
550710101002035
550710101002036
550710101002037
550710101002038
550710101002043
550710101002049
550710101002050
550710101002052
550710101002053
550710101002054
550710101002055
550710101002056
550710101002057
550710101002058
550710101002059
550710101002060
550710101002061
550710101002062
550710101002063
550710101002064
550710101002066
550710101002067
550710101004002
550710101004003
550710101004007
550710101004008
550710101004013
550710101004014
550710101004015
550710101004016
550710101004017

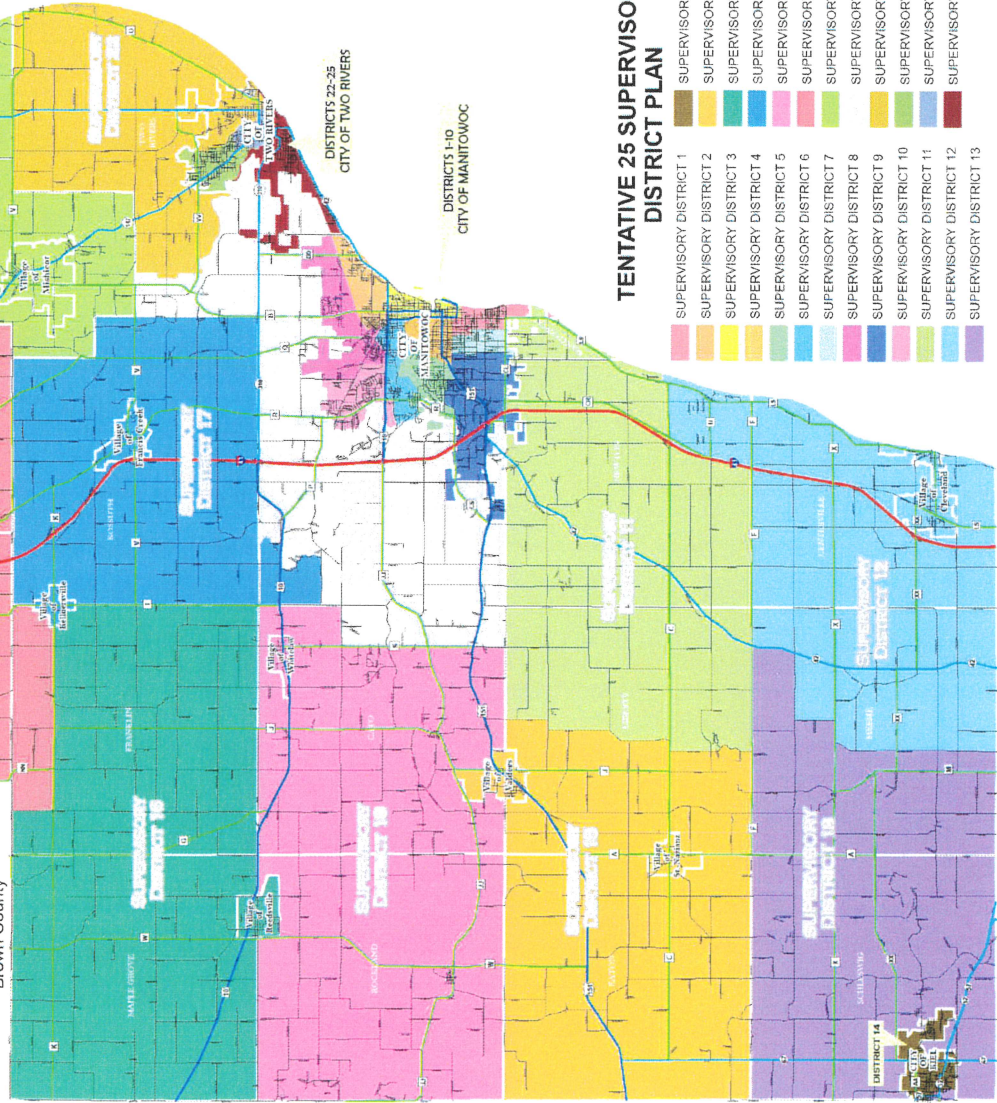
<b>Ward 2</b>
<b>Census Block IDs</b>
550710101004004
550710101004005
550710101004006
550710101004010
550710101004011
550710101004012
550710101004020
550710101004021
550710101004022
550710101004023
550710101004027
550710101004034
550710101004036
550710101004038

# TENTATIVE 25 SUPERVISORY DISTRICT PLAN MANITOWOC COUNTY, WISCONSIN

Kewaunee County



Brown County

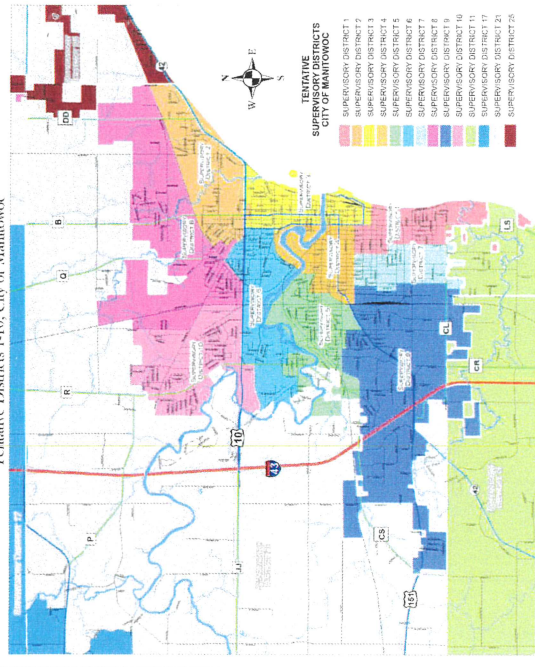


## TENTATIVE 25 SUPERVISORY DISTRICT PLAN

- SUPERVISORY DISTRICT 1
- SUPERVISORY DISTRICT 2
- SUPERVISORY DISTRICT 3
- SUPERVISORY DISTRICT 4
- SUPERVISORY DISTRICT 5
- SUPERVISORY DISTRICT 6
- SUPERVISORY DISTRICT 7
- SUPERVISORY DISTRICT 8
- SUPERVISORY DISTRICT 9
- SUPERVISORY DISTRICT 10
- SUPERVISORY DISTRICT 11
- SUPERVISORY DISTRICT 12
- SUPERVISORY DISTRICT 13
- SUPERVISORY DISTRICT 14
- SUPERVISORY DISTRICT 15
- SUPERVISORY DISTRICT 16
- SUPERVISORY DISTRICT 17
- SUPERVISORY DISTRICT 18
- SUPERVISORY DISTRICT 19
- SUPERVISORY DISTRICT 20
- SUPERVISORY DISTRICT 21
- SUPERVISORY DISTRICT 22
- SUPERVISORY DISTRICT 23
- SUPERVISORY DISTRICT 24
- SUPERVISORY DISTRICT 25

Sheboygan County

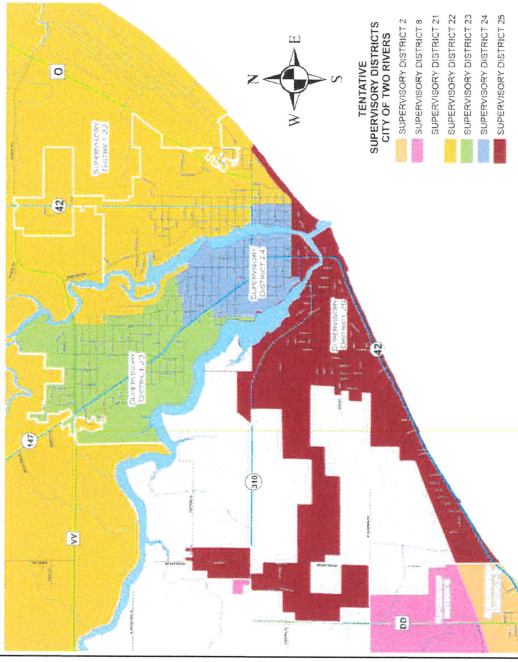
## Tentative 25 Supervisory District Plan Tentative Districts 1-10, City of Manitowoc



### TENTATIVE SUPERVISORY DISTRICTS CITY OF MANITOWOC

- SUPERVISORY DISTRICT 1
- SUPERVISORY DISTRICT 2
- SUPERVISORY DISTRICT 3
- SUPERVISORY DISTRICT 4
- SUPERVISORY DISTRICT 5
- SUPERVISORY DISTRICT 6
- SUPERVISORY DISTRICT 7
- SUPERVISORY DISTRICT 8
- SUPERVISORY DISTRICT 9
- SUPERVISORY DISTRICT 10
- SUPERVISORY DISTRICT 11
- SUPERVISORY DISTRICT 12
- SUPERVISORY DISTRICT 13
- SUPERVISORY DISTRICT 14
- SUPERVISORY DISTRICT 15
- SUPERVISORY DISTRICT 16
- SUPERVISORY DISTRICT 17
- SUPERVISORY DISTRICT 18
- SUPERVISORY DISTRICT 19
- SUPERVISORY DISTRICT 20
- SUPERVISORY DISTRICT 21
- SUPERVISORY DISTRICT 22
- SUPERVISORY DISTRICT 23
- SUPERVISORY DISTRICT 24
- SUPERVISORY DISTRICT 25

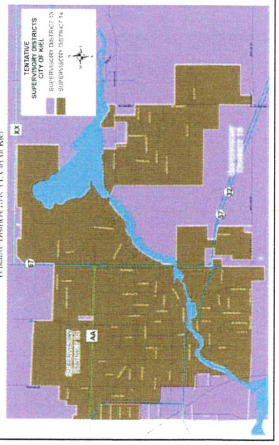
## Tentative 25 Supervisory District Plan Tentative Districts 22-25, City of Two Rivers



### TENTATIVE SUPERVISORY DISTRICTS CITY OF TWO RIVERS

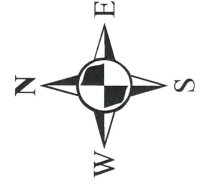
- SUPERVISORY DISTRICT 2
- SUPERVISORY DISTRICT 8
- SUPERVISORY DISTRICT 21
- SUPERVISORY DISTRICT 22
- SUPERVISORY DISTRICT 23
- SUPERVISORY DISTRICT 24
- SUPERVISORY DISTRICT 25

## Tentative 25 Supervisory District Plan Tentative Districts 13 & 14, City of Red



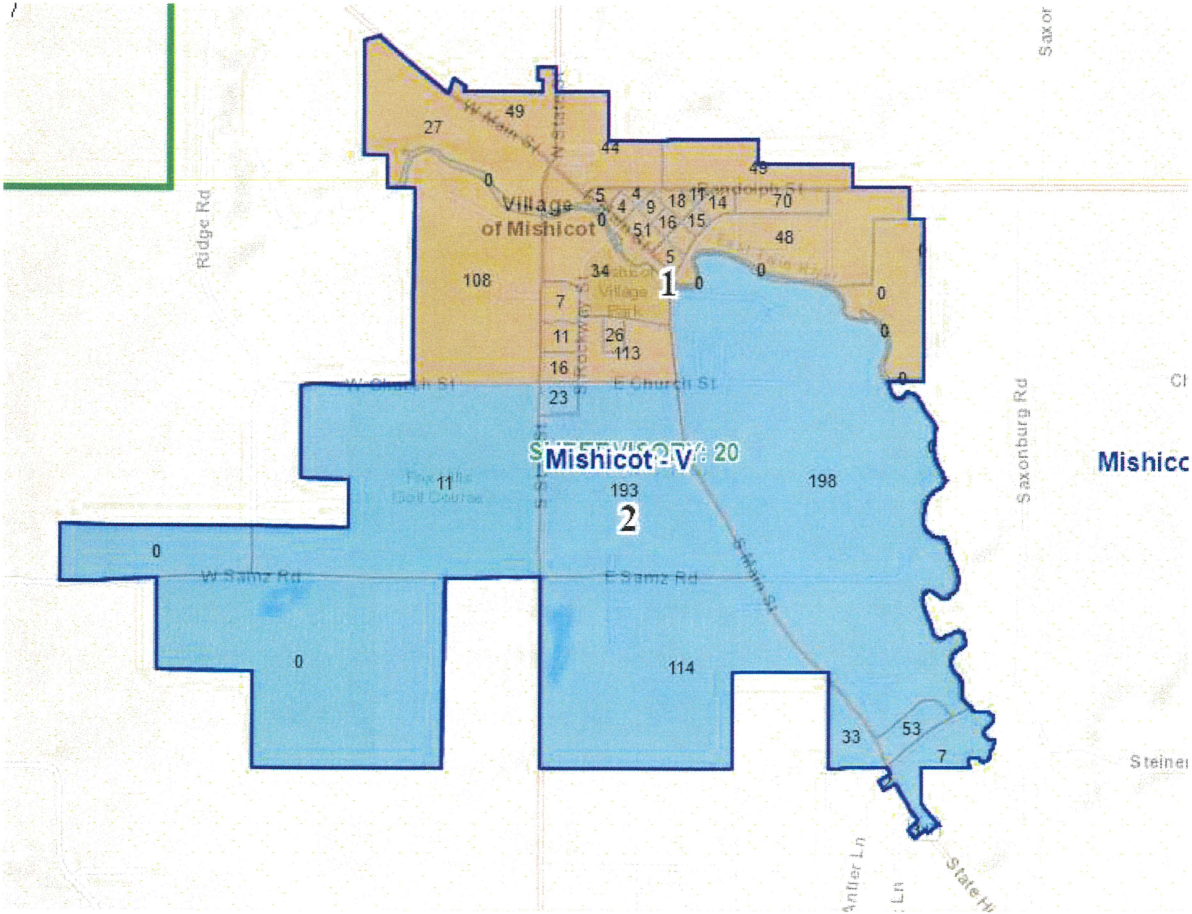
### TENTATIVE SUPERVISORY DISTRICTS CITY OF RED

- SUPERVISORY DISTRICT 13
- SUPERVISORY DISTRICT 14





Village of Mishicot Ward Plan



Color	Ward	Population
1	1	795
2	2	637